














Bedrock	
Aymestry Limestone Formation (AL)	
Coalbrookdale Formation (CBRD)	
Downton Castle Sandstone Formation (DCS)	
Lower Ludlow Shales Group (LLUS)	
Raglan Mudstone Formation (RG)	
Upper Ludlow Shales Group (ULUS)	
Much Wenlock Limestone Formation (WEL)	
Woolhope Limestone Formation (WOL)	
Wyche Formation (WY)	
Superficial Deposits	
Colwall Gelifluctate Formation (CGEL)	
Coddington Till Formation (CODT)	
Head (HEAD)	
Power House Terrace Deposits (River Severn) (PSTT)	
Linear Features	
<i>Faults</i>	
Fault, Inferred, Displacement Unknown	